

Government of Jammu and Kashmir
Revenue Department
Civil Secretariat, Jammu/Srinagar

Subject: Transfer of land in favour of BSNL (Government of India Enterprises), for saturation of 4G mobile services in uncovered villages across the J&K.



- Reference:**
- i. Administrative Council Decision No.26/03/2023 dated 25.04.2023
 - ii. Government Order No.59-JK(Rev) of 2023 dated 28.04.2023.
 - iii. No. DCB/SQ/TOL/BSNL/95-100 dated 06.04.2024 read with No.DCB/SQ/TOL/102 dated 10.04.2024 from Deputy Commissioner, Baramulla.
 - iv. No. DCG/SQ/2024/142-48 dated 08.04.2024 from Deputy Commissioner, Ganderbal.
 - v. No. DCJ/SQ/BSNL/2024-25/142-43 dated 09.04.2024 from Deputy Commissioner, Jammu

Government Order No: 54-JK (Rev) of 2024
Dated:23.04.2024

"Sanction is hereby accorded to the transfer of State/Kahcharie land measuring 01 Kanal 02 Marla as per description at Annexure "A" in favour of BSNL (Government of India Enterprises) for saturation of 4G mobile services in district Jammu, Ganderbal & Baramulla in terms of authorization pursuant to Administrative Council Decision No.26/3/2023 dated 25.04.2023:

It is further ordered that:

- i. The land is transferred on as is where is basis and shall be used only for the purpose of saturation of 4G Mobile Services by BSNL after obtaining all other permissions as may be required for construction from the Competent Authority.
- ii. All the provisions of laws relating to Revenue/Forest/ Housing & Urban Development Department, Jal Shakti Department etc. and J&K Water Resources (Regulation and Management) Act, 2010 shall be adhered by the user department and to comply with directions of the Hon'ble High Court of J&K or any other competent Court with regard to the usage of the said land, and contest the litigation if any pending.
- iii. If any land found part of water course/source etc. shall not be put to any use.

- iv. This order shall not debar any competent authority to take legal action in case of violation by the indenting department on the field relating to usage of land.

By order of the Government of Jammu and Kashmir.

Sd/-


(G Prasanna Ramaswamy) IAS
Secretary to the Government

No:REV-Genl/466/2022 (7058039)


Dated:23.04.2024

Copy to the:

1. Financial Commissioner (Revenue), J&K.
2. Principal Secretary to Hon'ble Lieutenant Governor, UT of J&K.
3. Joint Secretary (JKL), Ministry of Home Affairs, Government of India.
4. Commissioner/Secretary to the Government, General Administration Department.
5. Commissioner/Secretary to the Government, Information Technology Department.
6. Divisional Commissioner, Kashmir.
7. Divisional Commissioner, Jammu.
8. Director Archives, Archaeology & Museums, J&K.
9. Deputy Commissioner, Jammu/ Ganderbal/Baramulla.
10. Private Secretary to Chief Secretary, J&K.
11. Private Secretary to Hon'ble Advisor (B) to Hon'ble Lieutenant Governor, J&K.
12. Nodal Officer, BSNL.
13. Private Secretary to Secretary to the Government, Revenue Department.
14. I/C Website, Revenue Department.
15. Government Order file/stock file (w.2.s.c).


 23.04.2024

(Sheetal Choudhary)

 **Under Secretary to the Government**

**Annexure "A" to Government Order No. 54-JK (Rev) of 2024
Dated:23.04.2024.**

S. No.	District	Tehsil	Village	Khasra No.	Quantum of land	
					K	M
1.	Jammu	Bishnah	Kheri	791 min	00	07
2.	Ganderbal	Ganderbal	Duderhama	1005 min	00	07
3.	Baramulla	Baramulla	Fatehpora (Frasthar 2)	1557 min	00	08
Total land					01	02



Sheetal Choudhary 23.04.2024
(Sheetal Choudhary)

Under Secretary to the Government

३१.